







Welcome to Cruise Canada New England

Discover North America's fastest growing cruise destination, rich in history, breathtaking natural beauty, and maritime culture. Canada New England cruises provide an opportunity to experience destinations that have long been favourites of visitors from around the world.

With world-class dining and shore excursions, diverse cultures, and nature seemingly untouched by the modern world, Canada New England is the perfect location for your next cruise.

Browse our many regional ports and start planning the trip of a lifetime — today!



Cruise Canada New England Alliance

Working together to promote the Canada New England region as a premier cruise holiday destination



The Cruise Canada New England (CCNE) Alliance was created to develop and market the Canada New England cruise region as a premier cruise holiday destination, offering cruise visitors from around the world superior hospitality, unique activities, diverse destinations, and authentic local experiences that are appealing to families, adventure enthusiasts, and everyone in between.



The CCNE Alliance consists of five unique and diverse cruise partners: NYCruise, Flynn Cruiseport Boston, Cruise Maine USA, Cruise Atlantic Canada, and Cruise the Saint Lawrence. Together, they represent more than 100 large, medium and small ports of call, as well as Canada New England's primary homeports in three U.S. states, five Canadian provinces, and one French colony.



Over the next 10 years, the organization will be working to enhance and market the region, both domestically and internationally, making the Canada New England region a leading, year-round cruise destination, welcoming dozens of international cruise lines, hundreds of cruise ship calls, and more than one million satisfied cruise visitors every year.

Years of joint collaboration have produced superior results. In 2016, cruise lines made a total of 1322 ship calls at member ports of the Cruise Canada New England Alliance, bringing 2.4 million guests who embarked, disembarked, or made port-of-call visits to this unique, historic, and beautiful region.

IN 2016:

21 CRUISE LINES

MADE A TOTAL OF

1322 SHIP CALLS

TO CCNE MEMBER PORTS

2.4 M CRUISE VISITORS

AND

860,000 CREW

THE RESULT WAS A TOTAL PASSENGER AND CREW SPEND OF APPROXIMATELY

\$621 M

AND AN ECONOMIC IMPACT OF APPROXIMATELY

\$930 M



BENEFITS OF CCNE FOR CRUISE LINES AND MEDIA

- Familiarization tours
- Training for reservation agents
- Help with itinerary planning
- Promotional materials
- Strategic knowledge and expertise
- Joint marketing partnerships

Contact us to learn more about our services.

EASILY ACCESSIBLE DESTINATIONS

No matter where you begin or end your cruise, it is always easy to reach your destination.

- New York City, with its three international airports, is easy to get to with over 1500 nonstop flights daily.
- Boston Logan International Airport offers more than 40 international destinations with nonstop service.
- Halifax Stanfield International Airport is served by more than 15 carriers offering 25 international destinations.
- Montréal-Trudeau International Airport is served by more than 30 carriers travelling to and from over 135 international destinations.
- Jean-Lesage Airport in Québec City is served by over a dozen carriers.
- You can also offer clients bus and train transportation between the different ports in Québec (Montréal and Québec City) and the United States (New York and Boston).



Jennifer Wertz, VP Marketing
212 312-3895
jwertz@edc.nyc
www.nycruise.com

flynncruiseportboston 

Michael Vanderbeek, Deputy Port Director
617 946-4411
mvanderbeek@massport.com
www.cruiseportboston.com



www.cruisemaineusa.com



René Trépanier, Executive Director
418 725-0135
rene@cruisesaintlawrence.com
www.cruisesaintlawrence.com



Brian Webb, Executive Director
902 273-3330
brian@cruiseatlanticcanada.com
www.cruiseatlanticcanada.com

AWARDS

The Port of Montréal has been awarded top honours by the prestigious *Cruise Insight Magazine* more than 10 times over the past five years, including:

Best Turnaround Port Operations
(2008, 2009, 2011, 2015)

Most Efficient Port Services (2012)

Best Turnaround Destination
(2009, 2010, 2011)

Most Efficient Terminal Operator
(2010, 2011)

Most Responsive Port (2011)

Montréal

With its European charm and cool urban vibe, Montréal is an international hub in the heart of North America. Home to a multicultural community of 3.7 million, the best sights in the city — from the quaint cobblestone streets of Old Montréal to the bustling downtown core — are within walking distance of the Montréal Cruise Terminal. Take a walk up Mount Royal in the heart of the city. Stroll around the various boutiques, malls and art galleries. Take in an exhibition at one of the many museums. Visit the world-famous St. Joseph's Oratory and Notre-Dame Basilica. And make sure you don't leave without trying a poutine and other delicious local dishes. With something for everyone and adventure at every turn, Montréal is truly a must-see destination.



INVESTMENTS

The new cruise terminal — a \$78 million project — welcomes passengers at ground level to facilitate embarking and disembarking, and the processing of luggage. It also features a landscaped rooftop esplanade, an interpretation centre of port activities and a park leading to the river. A tower observatory will be added to the new infrastructure in 2019.

On the operational side, the new terminal offers direct connection to a wastewater collection system and dockside shore power.

MONTREAL PORT AUTHORITY

Port of Montréal Building, Wing 1
Cit  du Havre
Montr al, QC H3C 3R5
CANADA
cruises@port-montreal.com
514 283-7011
www.port-montreal.com

Business contact:

Tony Boemi
Vice President, Growth and Development
boemit@port-montreal.com
514 283-6620

TOURISME MONTR AL

800 Ren -L vesque Boulevard West
Suite 2450
Montr al, QC H3B 1X9
CANADA
info@mtl.org
877 266-5687 (Toll free)
514 873-2015
www.mtl.org

Business contact:

Genevi ve Archambault
Manager, Media and Leisure Market
garchambault@mtl.org
514 844-3840



HIGHLIGHTS

- Easily accessible port in the heart of Old Montr al, walking distance to the city's major sights and activities.
- Cruise terminal just 20 minutes away from Montr al-Trudeau Airport.
- Most bilingual city in North America, with a diverse and multicultural community.
- Perfect blend of modern North American culture and classic European charm.
- Dynamic cultural scene with over 100 festivals dedicated to music, food, comedy, fashion and more, every year and every season.
- A wealth of sights and activities to suit every traveller.
- World-famous cuisine.
- A cosmopolitan hub boasting diverse architecture, vibrant neighbourhoods, bustling markets, beautiful parks and terraces, and more.
- Ranked 2nd on Family Vacation Critic's Top 10 Best Cities for Family Vacations.
- Named #1 walking city by *National Geographic*.
- Ranked #13 on Thrillist: The World's 18 Best Food Cities.
- Celebrating its 375th anniversary in 2017. It is definitely a fun and exciting time to visit.

PORT SERVICES AND AMENITIES

A marine architectural jewel

At the start of the 2017 season, passengers will be welcomed at the new cruise terminal. Located on Alexandra Pier in the Old Port, just a few steps from Old Montr al, the new terminal can accommodate two ships simultaneously and features facilities with cutting-edge technology. In addition to Alexandra Pier, the Port of Montr al offers more space in the Old Port at Quay MacKay, as well as at Berths 34-35, east of the Jacques Cartier Bridge, where the secondary terminal is located.

The new cruise terminal offers passengers the following features and services:

- On-site tourist information
- Services for passengers with reduced mobility
- Public telephones
- Free Wi-Fi
- Easy access to buses, taxis and limousines
- Minutes away from banks and currency exchange offices, shops, restaurants, tourist attractions, major hotels and health facilities

The secondary terminal located at Berths 34-35 includes a 29,000 square feet freestanding structure featuring the following services:

- Friendly waiting area
- Tourist information desks
- Taxi service
- Shuttle service to Old Montr al
- Restrooms
- Telephones
- Free Wi-Fi



AWARD

In 2013, the Port of Trois-Rivières was recognized as the port with the Most Improved Port Facilities by the prestigious *Cruise Insight Magazine*.

Trois-Rivières

Originally a fur trading hub, Trois-Rivières is the second oldest French-speaking city in North America, with a host of sights and activities easily accessible by foot. A stone's throw from the harbour, the town centre hosts numerous festivities and has a beautiful historic district loved by locals and visitors alike. Known as the capital of poetry, discover the old city while reading excerpts from 300 Québec love poems displayed on the city's walls. With stylish boutiques, friendly cafes and bars, and a variety of museums and heritage sites, there's always something new to discover. Living alongside the bustling urban landscape is an abundance of nature and ecotourism activities, including Lac Saint-Pierre, a UNESCO-appointed Biosphere Reserve. Stop by for a warm welcome in the unique and charming city of Trois-Rivières.



LATEST DEVELOPMENTS

Inauguration of a marine terminal at the Trois-Rivières Harbourfront Park in 2016.

Opening of the Cogeco Amphitheatre in 2015, with covered seating for 3500 and a grassy area that accommodates 5500.



INNOVATION ET DÉVELOPPEMENT ÉCONOMIQUE TROIS-RIVIÈRES

370 des Forges Street, Suite 100
Trois-Rivières, QC G9A 2H1
CANADA

info@tourismetroisrivieres.com

800 313-1123 (Toll free)

819 375-1122

tourismetroisrivieres.com/en

Business contact:

Jean Perron

Cruise Coordinator

jperron@idetr.com

819 374-4061, ext. 5146

Daniel Rioux

Tourism Coordinator

drioux@idetr.com

819 374-4061, ext. 5151



Canada Economic Development

Développement économique Canada

Canada

HIGHLIGHTS

- One berth available for cruise ships.
- New cruise terminal offering all the necessary services and amenities to welcome passengers.
- Terminal located within walking distance of the historic district.
- Second oldest French-speaking city in North America (founded in 1634).
- Gateway to the Lac Saint-Pierre Biosphere Reserve, a recognized member of UNESCO's prestigious world network of biospheres.
- Host to more than 20 national and international events every year.
- First big city in Québec to be named Cultural Capital of Canada by Canadian Heritage in 2009.
- Bustling downtown centre with shopping, nightlife, restaurants, cafes, microbreweries and more, all within walking distance of the port.
- City will host Cirque du Soleil and its brand new show for the next three years at the Cogeco Amphitheatre.
- Unique cultural and historic attractions including the Borealis Centre (history of pulp and paper industry), the Old Prison, the Québec Museum of Folk Culture, La Mauricie National Park, Cité de l'énergie and several religious sites.
- Designated capital of poetry, with excerpts from 300 poems hanging on the city centre walls and a famous poetry festival held every year in fall.

PORT SERVICES AND AMENITIES

Section 3

Length: 218 m

Depth: 9.1 m

Apron: 15 m

Section 4

Length: 117 m

Depth: 7 m

Apron: 15 m

Section 10

Length: 251 m

Depth: 10.7 m

Apron: 45 m

Aircraft

Downstream: between 48 m and 50 m

Upstream: 54.8 m

Tidal movement

Minor

Pilots

Obligatory

Marine references

Chart #1313

Canadian Hydrographic Service

Latitude: 46° 21' N; Longitude: 72° 33' W

- Cruise terminal with direct access to the port
- Tourist information kiosk
- Gourmet shop selling local products
- Free Wi-Fi



AWARDS

The Port and the City of Québec have been awarded top honours by several prestigious organizations over the past five years, including:

Best Destination Experience (2014, 2017) — *Cruise Insight Magazine*

Best Destination in Canada (2016) — *Travel + Leisure*

Travellers' Choice Awards (2016 and 2015) — *TripAdvisor*

The World's Best Food Cities (2015) — *Condé Nast Traveler (USA)*

Most Efficient Terminal Operation (2013) — *Cruise Insight Magazine*

Québec

You'll fall in love with Québec City at first sight. The stunning architecture of the world-famous Fairmont Le Château Frontenac, idyllic cobblestone streets and unique fortifications tell a captivating story. Strikingly beautiful, it is infused with Euro-American charm, drawing on its rich past while confidently embracing the future. From Old Québec, a UNESCO World Heritage Site, to a diversity of natural wonders just minutes from downtown, Québec City seamlessly combines history, culture and the great outdoors. Take in the museums and art galleries, sample the delicious local cuisine, and enjoy the warm hospitality of the locals. With so much to offer for every mood and taste, it's no wonder Québec City is one of the top tourist destinations in the world.



INVESTMENTS

Creation of a park for cruise ships at pier 22 (\$39 million project)

Québec City has recently invested in a new public space beside the Ross Gaudreault Cruise Terminal. Place des Canotiers will become in 2017 the new signature park between the Saint Lawrence and the city.

A growth-generating project for the international cruise ship industry (\$89.5 million project)

This growth-generating project involves redesigning and expanding the Ross Gaudreault Cruise Terminal, as well as installing a mobile terminal at Berth #30 in the Estuary sector.



HIGHLIGHTS

- Port of embarkation/disembarkation (open-jaw and round trip) and port of call.
- Two dedicated berths for simultaneous turnaround operations.
- Cruise terminal just 20 minutes from the airport, and walking distance from the quaint streets of Old Québec and Petit-Champlain.
- A food lover's paradise, from trendy local bistros to 5 Diamonds (CAA – AAA) restaurants.
- Breathtaking nature to discover just a few minutes from the terminal, including Montmorency Falls, Île d'Orléans and the Jacques-Cartier River.
- Architectural landmarks and historical sites, including Fairmont Le Château Frontenac and Sainte-Anne-de-Beaupré Shrine.
- Warm, authentic local charm and joie de vivre.
- A host of cultural activities, festivals and events, like the Fêtes de la Nouvelle-France.
- In honour of Canada's 150th anniversary in 2017, Québec City will welcome 40 tall ships and host a range of festivities.
- Ranked among the 10 best cities in the U.S. and Canada by *Travel + Leisure*, and #1 among Canadian destinations.

PORT SERVICES AND AMENITIES

The Port of Québec and its partners offer a full and flexible range of services to its cruise ship lines and passengers, ensuring the journey is the highlight of every trip.

Berth #21

Length: 206 m
Depth (low tide): 10.6 m
Apron: 12.2 m
Cruise terminal

Berth #22

Length: 325 m
Depth (low tide): 10.7 m
Apron: 12.2 m
Cruise terminal and hydraulic gangway

Alternative berths

Berth #30

Length: 300 m
Depth (low tide): 9.2 m
Apron: 10 m
Tented terminal

Berths #101 to #105

Length: 407 m
Depth (low tide): 10.3 m to 12 m
Apron: Min. 6 m

Tidal movement

Average of 4.8 m, rising from the east

Aircraft

Downstream: 86 m (Beaumont cables)
Upstream: between 48 m and 50 m (Québec's bridge)

Pilots

Obligatory

Marine references

Chart #1316
Canadian Hydrographic Service
Latitude: 46° 49' N; Longitude: 71° 12' W

Dominant winds

+/- 9 knots
West 21%, East 18%
West-South-West 19%



QUÉBEC PORT AUTHORITY

150 Dalhousie Street
P.O. Box 80, Station Haute-Ville
Québec, QC G1R 4M8
CANADA
marketing@portquebec.ca
418 648-3640
portquebec.ca

Business contact:

Nancy Houley
Cruise Market Director
nancy.houley@portquebec.ca
418 266-0760, ext. 1108

QUÉBEC CITY TOURISM

399 Saint-Joseph, 2nd floor
Québec, QC G1K 8E2
CANADA
info@quebecregion.com
877 783-1608 (Toll free)
418 641-6290
quebecregion.com

Business contact:

Caroline Têtu
Business Development Advisor
Québec City Cruise
(Tourism & Port)
caroline.tetu@quebecregion.com
418 805-1138



AWARDS

Saguenay Cruise Port has been awarded prizes in the following category:

Best Port Welcome
(2009, 2012, 2013, 2015)
with a special mention: “Hands
down, the best in the world!”

Saguenay


The perfect combination of breathtaking nature and vibrant city life, Saguenay–Lac-Saint-Jean is one of the most celebrated regions in Québec. Surrounded by three national parks and the Saguenay Fjord, one of the longest fjords in the world, the region offers a multitude of activities and adventures, each more exciting than the last. Hit the waves on a kayak or sailboat, and witness the magical fjord by seaplane or helicopter. Take your pick of museums as you discover the region’s fascinating history. Wander around the bustling boutiques, galleries and cafes, and relive the region’s most important historical events at the world-famous La Fabuleuse show. With something new to discover at every turn, you can’t help but fall for the warm and unique charm of Saguenay.



INVESTMENTS

A port village overlooking the Fjord has recently been erected alongside the cruise pavilion, with waterfront promenades, boutiques, cafes and more.

In 2018, Saguenay port of call has built 108 meters of additional floating pontoons and new wave attenuators.



PROMOTION SAGUENAY

295 Racine East
Chicoutimi, QC G7H 1S7
CANADA
800 463-6565 (Toll free)
418-698-3157
cruise.saguenay.ca

Business contact:

Nathalie Gaudreault
Tourism Director
nathalie.gaudreault@saguenay.ca

Dany Gravel
International Cruise Coordinator
dany.gravel@saguenay.ca



Canada Economic
Development

Développement
économique Canada

Canada



HIGHLIGHTS

- La Fabuleuse, a world-famous show that began 30 years ago, re-enacting the history of the region. More than 100 volunteer actors play over 1000 characters in a visually stunning presentation that will take your breath away!
- The Saguenay Fjord, a unique glacial valley some 100 km long with cliffs towering over 350 metres, is the fourth largest fjord in the world and the southernmost navigable fjord in North America.
- Magnificent Saguenay Fjord National Park offers activities for all interests: sea kayaking, zodiac, via ferrata, hiking, sailing, seaplane and helicopter rides above the fjord.
- With its 75 species, Zoo sauvage of St-Félicien is an amazing wild boreal safari experience. This unique biodiversity zoo is showing the animals in a different setting, no cages, no bars!
- A host of cultural activities, including Fjord museum and aquarium, the famous Little White House, the Arthur Villeneuve exhibition and various Economuseums where artisans showcase their trades.
- Warm and legendary hospitality as soon as you step on the pier. Cruise passengers are greeted by about 50 volunteer actors from La Fabuleuse who entertain them with song and dance.

PORT SERVICES AND AMENITIES

Cruise pavilion

Passengers can enjoy a full range of services and amenities at the state-of-the-art cruise pavilion including:

- A tourist office
- A rest area overlooking the Fjord
- Souvenir shops and boutiques selling local arts and crafts
- A coffee shop
- Free Wi-Fi
- Car and equipment rentals
- Heliport directly in front of the cruise pavilion

Cruise berth

- Berth dedicated to international cruise ships
- 374 m from the first to the last mooring points (including 4 berthing dolphins)

Allowable draft

At Bagotville berth: over 12 m
At anchor stations: over 40 m
At shuttle quays: over 3 m

Port service

Fresh water supply

Shuttle quays

6 high-quality stations, 15 m in length, linked to a footbridge providing access to secure land installations

Anchor stations

Various safe anchoring points indicated on the marine chart

Tidal movement

6.4 m

Pilots

Obligatory

Marine references

Charts #1202 and #1203
Canadian Hydrographic Service
Latitude: 48° 20' 42" N
Longitude: 70° 52' 42" W



Baie-Comeau

Baie-Comeau is part of the UNESCO Manicouagan-Uapishka World Biosphere Reserve, one of the largest biospheres in the world. Surrounded by water, locals and tourists can enjoy parks, walking trails and easy access to numerous beaches. From unleashing your inner scientist at the famous Garden of the Glaciers or Seashell Valley to experiencing life as a lumberjack at the notorious Franquelin Heritage Forest Village, Baie-Comeau has something for everyone. Admire magnificent frescoes inside the beautiful Church of St. Amelia, learn the fascinating history of Colonel McCormick at Baie-Comeau Manor, and witness one of Québec's greatest feats of engineering at the hydroelectric dams. Big country with big heart, Baie-Comeau is a unique and unforgettable experience.



INVESTMENTS

The following investments and improvements will be made within the next two years:

- Welcome area directly on the berth.
- Lounge area in the Cruise Pavilion.
- New signalling project throughout town for cruise guests.
- Boardwalk near marina and Cruise Pavilion.



HIGHLIGHTS

- Part of the UNESCO Manicouagan-Uapishka World Biosphere Reserve.
- Highest seashell bank in the world (3 m). Seashell Valley with a 90% purity rate.
- Two of the biggest hydroelectric dams in the world (Manic 5 & Manic 2).
- The only known place in the world where Greenland sharks swim in shallow waters.
- St. Amelia Church has five times more frescoes than the Sistine Chapel.
- Most figurative painting symposium in North America.
- New Cruise Pavilion opened in 2013.
- The only microbrewery on the north shore of the Saint Lawrence.
- Birthplace of former Prime Minister Brian Mulroney.
- More than 22 different attractions in a 30 km range.
- 10-minute shuttle ride from the town centre.
- A 20-minute walk from the town centre to the pier.
- Four berths and new tendering installations available.
- Port accessible year round.

PORT SERVICES AND AMENITIES

New Cruise Pavilion

Passengers now have access to a Cruise Pavilion with services and amenities including shuttle service to the town centre, a tourist office, a restaurant, a terrace, restrooms, a souvenir shop, public telephone and free Wi-Fi.

Berth #1

Length: 155 m
Depth: 9 m
Height of pier at C/D: 7 m

Berth #2

Length: 155 m
Depth: 8.5 m
Height of pier at C/D: 7 m

Berth #3

Length: 125 m
Depth: 8.5 m
Height of pier at C/D: 7.5 m

Berth #4

Length: 245 m
Depth: 8.7 m
Height of pier at C/D: 7.5 m

Tidal movement

4.15 m

Pilots

Upon request

Marine references

Chart #1226
Canadian Hydrographic Service
Latitude: 49° 13' N; Longitude: 68° 9' W

New tendering docking installations also available



BAIE-COMEAU CRUISES

20 Cartier Avenue
Baie-Comeau, QC G4Z 0A2
CANADA
418 296-8360
baie-comeaucruises.ca

Business contacts:

Renée Dumas
Executive Director
rdumas@ville.baie-comeau.qc.ca
418 296-0182, ext. 224

Claudy-Ann Morency
Coordinator
info@croisieresbaie-comeau.ca
418 296-0182, ext. 227



AWARD

Grand Prix du Tourisme
Québécois — Touristic Services
(2010)

Sept-Îles

Sept-Îles sits at the point where one of the world's greatest rivers meets the sea. Located north of the 50th parallel, the region is famed for its deep-sea port able to welcome the biggest ships. With a diverse mix of cultures and rich natural resources, this cradle of the Innu community has welcomed countless trappers and fishermen over the years. Its stunning archipelago, beautiful sand beaches, vast boreal forest, and countless sights and activities mean there's something magical to discover at every turn. From backcountry to beaches, Sept-Îles is the vibrant heart of a region known for its warm hospitality, and seven breathtaking islands ready to welcome you with new adventures and natural wonders.



INVESTMENTS

Acquisition and exhibition of the *Hermel*, a boat belonging to the first North American woman — Mylène Paquette — to row solo across the North Atlantic from Halifax, Canada, to the port of Lorient in France.

Between 2015 and 2017, \$250,000 invested in tourism services for passengers and crews, including a new training program and excellence certification for tour guides and agents.



HIGHLIGHTS

- Port of call with a full range of services and a dedicated international cruise ship berth.
- Canada's 3rd biggest deep-sea port sits in a bay protected by a natural barrier of seven islands.
- A unique destination blending the diverse cultures and traditions of two nations.
- Stunning panorama with sandy beaches, beautiful rivers and natural boreal forests.
- Breathtaking archipelago and diverse wildlife, including bears, moose, deer, whales, a bird sanctuary, and more.
- Largest iron ore producer in Canada and home to North America's second largest aluminum plant.
- Soak up some local culture with a tour of the regional museum, traditional Innu camp, the Old Trading Post and Shaputuan Museum.

DESTINATION SEPT-ÎLES NAKAUINANU

1 Quai Monseigneur-Blanche
Sept-Îles, QC G4R 5P3
CANADA
dsin@portsi.com
418 961-1228
destinationsept-iles.com

Business contact:

Marie-Eve Duguay
Executive Director
meduguay@portsi.com
418 961-1228

québec
original

Canada Economic
Development
Canada
Développement
économique Canada

PORT SERVICES AND AMENITIES

Cruise berth

Length: 315 m
Depth: 11 m
Apron: 20 m

Tidal movement

2.7 m

Pilots

Obligatory

Marine references

Charts #1221 and #1220
Canadian Hydrographic Service
Latitude: 50° 11' 50" N
Longitude: 66° 22' 59" W

Port services

- Fuel by truck
- Fresh water
- Waste disposal
- Tug service

DESTINATION
Sept-Îles
NAKAUINANU

Havre-Saint-Pierre

The Havre-Saint-Pierre port of call is located in the beautiful Minganie region of Québec, boasting miles of shoreline, stunning sandy beaches and picturesque villages, bursting with charm and adventure. Surrounding the town of Havre-Saint-Pierre is the world-famous Mingan Archipelago National Park Reserve, a chain of limestone islands and granite islets with a natural beauty that will take your breath away. You can't help but be inspired by the region's mysterious monoliths and diverse wildlife, including deer, marine birds and botanical plant life. Soak up the rich traditional culture of the Innu communities, and sample the local adventure tourism with hiking, boating and much more. With a vibrant culture and natural treasures at every turn, you'll fall instantly in love with Havre-Saint-Pierre and Minganie.



INVESTMENTS

The Port of Havre-Saint-Pierre has invested \$1.3 million in recent years to develop and expand the Portail Pélagie-Cormier cruise terminal.

In September 2016, the Innu community of Ekuanitshit officially opened its new cultural centre.



HIGHLIGHTS

- Québec's smallest and northernmost port of call, nestled at the mouth of the Gulf of Saint Lawrence.
- Surrounded by the Mingan Archipelago National Park Reserve, with a chain of islands and islets, and the largest concentration of erosion monoliths in Canada.
- Located in the Minganie region, featuring 225 miles of shoreline and charming, picturesque villages.
- A new cultural centre and exhibition, The World of the Innu of Ekuanitshit, celebrating the local community's close ties, culture and language.
- A warm and authentic welcome as soon you step onto the dock.
- Port situated right in front of Anticosti Island and its national park, with abundant wildlife, including over 120,000 deer.
- Cruise terminal Portail Pélagie-Cormier, newly renovated in 2014, with a tourist information office, cafes, patios, free Wi-Fi, Parks Canada exhibitions and more.
- Place des Artisans, a bustling promenade adjacent to the docks selling local arts and crafts.
- Maison de la culture Roland-Jomphe, a traditional general store with the feel of a museum where visitors can relive the history of Havre-Saint-Pierre.

PORT SERVICES AND AMENITIES

Berth

Maximum allowable
berthing length: 300 m
Length: 108 m
With dolphin: 171 m
Depth: 9.5 m
Apron: 19.5 m

Tidal movement

2.3 m

Pilots

Upon request

Marine references

Charts #4429 and #4430
Canadian Hydrographic Service
Latitude: 50° 14' 10" N
Longitude: 63° 36' 30" W

Port services

- Fuel by truck
- Fresh water (under condition)
- Lighting

Photography: Parks Canada and E. Lajeunesse and L. Leclerc



PORT DE HAVRE-SAINT-PIERRE

1010 promenade des anciens
Havre-Saint-Pierre, QC G0G 1P0
CANADA
www.porthsp.ca

Business contact:

Odessa Thériault
Business Development Agent
o.theriault@havresaintpierre.com
418 538-1515

québec
original

Canada Economic
Development
Canada
Développement
économique Canada



ESCALE
HAVRE-SAINT-PIERRE
Gateway to the Minganie

AWARDS

National Geographic named the Gaspé Peninsula one of the top 10 places to see autumn leaves in the world.

Lonely Planet ranked Gaspé one of the top 5 offbeat coastal road trips in the world.

The Bay of Gaspé was voted among the most beautiful in the world by Atterrir.com.

Gaspésie

Embraced by the rich waters of the Gulf of Saint Lawrence, the Gaspé port of call will captivate you with its jagged cliffs, endless coastline and breathtaking mountains. Featured on *National Geographic's* list of "must-see" places in the world, the region is home to picturesque coastal villages, charming maritime architecture, awe-inspiring national parks, world-famous hospitality and diverse wildlife, including moose, caribou, whales, seals and more. Explore nature at its best at Forillon National Park, be amazed at the thousands of northern gannets that flock to Bonaventure Island, and take in the wonder that is Percé Rock, one of the largest natural arches in the world. Experience the trip of a lifetime on the one and only Gaspé Peninsula.



INVESTMENTS

In 2017–2018, Percé will invest in the renaturalization of its beach and the construction of a new seaside promenade. (\$15+ million project)

Free port of call mobile application available on the App Store: **The Gaspé Port of Call**. Available in English, German and French.



HIGHLIGHTS

- Cruise Pavilion located just 1.6 km from downtown Gaspé.
- Bonaventure Island, home to the world's largest accessible colony of northern gannets.
- Percé Rock, a Canadian tourism icon.
- Forillon National Park features stunning landscape, lush arboreal forests and 350 million year-old glacier-burnished mountains.
- Taste our regional delicacies including lobster, snow crab, northern shrimp and fresh fish, proudly accompanied by our locally microbrewed award-winning beer, the Pit Caribou.
- The tallest lighthouse in Canada.
- A fly-fishing paradise, with three world-renowned salmon rivers.
- Awaiting UNESCO certification, Percé's Geopark offers geology enthusiasts, adventure lovers and thrill seekers a unique opportunity to explore 500 million years of history right in the heart of the Percé village. Discover Tektonik, an interactive multimedia exhibition, and explore 23 geosites, an 18 km network of trails, lookouts with breathtaking views, an exhilarating zip line experience, plus a dizzying glass platform suspended 200 m above sea level.

PORT SERVICES AND AMENITIES

Tender Port

- ISPS-certified port
- Secure anchoring position:
Latitude: 48° 50' 440" N
Longitude: 64° 27' 140" W
- Marine reference:
charts #4416 and #4485
- Minimum depth of anchoring: 15 m
- Dominant winds: east/west, average 12 to 18 knots
- Bottom type: sand and clay (no rocks); no major slope, even at bottom
- Tidal movement: 1.9 m
- Distance to tender landing docks:
1 nautical mile

Floating dock characteristics

- Floating dock length: 82 m
- Floating dock width: 5.5 m
- Five tender berths
- Minimum depth of water at tender dock: 5 m
- Molded polystyrene fenders all along dock
- Standard pegs
- Two separate gangways leading to shore (wheelchair accessible)
- Length of each gangway: 9.8 m
- Width of each gangway: 1.2 m

ESCALE GASPÉSIE

2-8 de la Marina Street
Gaspé, QC G4X 3B1
CANADA
escalegaspesie.ca

Business contacts:

Stéphane Ste-Croix
Executive Director/Port Security Officer
escalegaspesie@icloud.com
418 360-7385

Lise Nadeau
Manager, Shore Operations
escalegaspesie1@icloud.com
418 360-7497



Îles de la Madeleine

With its stunning marine landscape, exceptional coastline and well-preserved natural heritage, a stop in Îles de la Madeleine is a truly unique experience. Located in the heart of the Gulf of Saint Lawrence, this breathtaking archipelago is on the Canada New England cruise ship route. Rendez-vous with nature at its most magnificent as you receive a warm, hospitable welcome from the Madelinots, a rich and diverse community combining English, Acadian and French cultures. Discover traditions created over centuries. Sample delicious local cuisine, featuring the very best flavours of the sea. And enjoy the mild maritime climate with summer days that continue well into September. Fall for the islander way of life in beautiful Îles de la Madeleine.





HIGHLIGHTS

- A natural archipelago made up of around a dozen islands (six of them linked by sand dunes), with a mainland featuring red cliffs, rolling hills, and over 290 km of honey-coloured sands.
- Brightly coloured fishermen houses that paint the rich and vibrant landscape.
- A rich cultural history that you can learn about in the different museums and information centres.
- Workshops, boutiques and exhibitions where you can meet local artists and craftspeople.
- Warm hospitality from the local community of Madelinots.
- Fresh and delicious local cuisine — from fish and seafood, like lobster, crab, clams and mussels, to locally produced cheeses, smoked products, beers and alcoholic drinks.

PORT SERVICES AND AMENITIES

Port and berths

The Port of Cap-aux-Meules is located on the archipelago's central island. Its commercial berths are the main point of entry for cruise ships, offering a full range of services including fresh water, food and supplies.

Cruise Pavilion

Passengers can enjoy a host of services and amenities at the Cruise Pavilion, including tourist information, restrooms, public telephones, computer stations and free Wi-Fi.

Berth – cruise ship #1

Length: 140.5 m
Depth: 7.5 m
Apron: 11.2 m

Berth – cruise ship #2

Length: 82.0 m
Depth: 5.5 m
Apron: 36 m

Tidal movement
(tidal range; spring tide)
2.2 m

Pilots

Upon request

Marine references

Charts #4950 and #4956
Canadian Hydrographic Service
Latitude: 47° 23' N; Longitude: 61° 52' W

- From anchorage, shuttle distance varying from 0.5 to 1 nautical mile, depending on the chosen anchorage site
- Berth and floating docks to accommodate tender shuttles from ships at anchor

ÎLES DE LA MADELEINE

128 chemin Principal
Cap-aux-Meules, QC G4T 1C5
CANADA
418 986-2245, ext. 237
cruiseilesdelamadeleine.ca

Business contact:

Denis Bourque
Executive Director
denis.bourque@escaleim.ca
418 937-6181



Corner Brook

As your ship approaches the port of Corner Brook, you'll feel the magic and fall under the spell of Newfoundland and Labrador. The province's raw natural beauty is unlike anywhere else. From stunning coastlines to the geological wonders in Gros Morne National Park, you'll quickly understand why it's known as "The Rock." Indulge your inner adventurer by hiking, rafting or zip lining. Enjoy some quiet time exploring the city's beautiful network of walking trails. Take a glimpse into Corner Brook's unique culture at a local gallery or museum. Enjoy great shopping and restaurants downtown. Treat yourself to cod tongues and partridgeberry tarts for lunch. Before you depart, take the time to meet some of the colourful locals who will love to tell you a "yarn" so good you won't want to leave!





HIGHLIGHTS

- Experience the highest, longest and most exhilarating zip line in Eastern Canada.
- Explore the picturesque city's beautifully groomed walking trails, suitable for visitors of all ages and fitness levels.
- Gros Morne National Park. Walk on the earth's mantle at the Tablelands. Visit Lobster Cove Head Lighthouse, which has guided fishermen safely home for 120 years.
- Follow Captain Cook's trail winding through many fishing villages along the rugged southern coastline of the Bay of Islands.
- Feel the impossibly soft flutter of wings on your skin in the Butterfly Pavilion at the Newfoundland Insectarium.
- Explore the Bay of Islands by Sea, a stunning freshwater fjord surrounded by ancient mountains and dense forest in every direction.
- Stop by Corner Brook's community museum, a former jailhouse, now home to the fascinating history of the Corner Brook-Bay of Islands area.
- Sample the local arts and culture scene. Visit a local gallery or stop by the Rotary Arts Centre.
- Feast on cod tongues and scrunchions, fish and brewis, jiggs dinner, and bakeapple or partridgeberry jam — mouthwatering, yet unique, culinary delights that you won't find anywhere else.

PORT SERVICES AND AMENITIES

Berth

362 m

Deck elevation

4.1 m

Bay connection

Connected by a 1.6 km wide, 90 m deep channel

Minimum depth

10.1 m

Alongside depth

10 m

Turning basin

Diameter of 1530 m

Tidal movement

2 m

Waves and wind

No prevailing wind or wave issues

Marine references

Latitude: 48° 57' 54.8028" N

Longitude: 57° 55' 44.9004" W

Port services

- Fresh water
- Supplies, bunker and diesel fuel, gas and lubricants
- Minor repairs
- Hospital
- Airport
- Port operations personnel/security
- Stevedoring
- Canada Customs
- ISPS certified
- International garbage disposal
- Grey/black water/sludge removal
- Pilotage services (compulsory)

CORNER BROOK PORT CORPORATION

Suite 201-61 Riverside Drive
Corner Brook, NL A2H 6T2
CANADA
www.cornerbrookport.com

Business contacts:

Nora Fever
Business Development Manager
nfever@cornerbrookport.com
709 634-6600

Jackie Chow
CEO
jchow@cornerbrookport.com
709 634-6600



Charlottetown

Historic and beautiful, abounding with stunning landscapes, outdoor activities, culinary delights, unique local products, welcoming people, and authentic experiences, Prince Edward Island's small size is also one of its greatest assets, guaranteeing you're never far from your next adventure! Explore the city of Charlottetown by foot and discover a delightful variety of galleries, boutiques and restaurants, where you'll feast on some of the best food in the world. Enjoy one of many shore excursions to secluded beaches or championship-calibre golf courses. Visit the home of the beloved fictional character, Anne of Green Gables. Considered by many to be Canada's hidden gem, Prince Edward Island will charm you and leave you wanting more.





HIGHLIGHTS

- Take in the rich breathtaking colours of the Island. The greens are deeper, the yellows are brighter. Even the soil is redder, making humble dirt roads look like rolling red carpets.
- Go sailing or hit the trails. Explore the Island's tip-to-tip hiking and biking trails.
- Hit the beach! PEI's beaches are the warmest north of Florida. The sand is so fine it sings when you walk on it.
- When it comes to food, Charlottetown offers everything from steak to sushi. And the lobster is an absolute must! (When in season, of course.)
- Tee off where the PGA pros play. PEI is Canada's number one golf destination.
- Travel back to 1864 — when Canada's forefathers gathered to unite our glorious nation — with an enjoyable and educational guided walk through the beautiful historic streets of Charlottetown.
- Go oyster fishing or try your hand at lobster fishing and experience the Island through the eyes of its locals.
- Named best ice cream in the world, enjoy a cone of COWS ice cream, famous the world over.
- No trip to PEI would be complete without a visit to the home of Anne of Green Gables, the orphaned red-haired girl from Lucy Maud Montgomery's novels.

PORT SERVICES AND AMENITIES

Cruise pavilion

Length: 183 m

Depth: 13 m; 10 m at lowest tide

Berth specifications (south)

Construction: Reinforced concrete cribs (walls 800 mm thick)

Bollards: 50, varies 12–18 metres between bollards, 200 — 2 east, 2 west

Fendering system: Beta 500H Sumitomo vertical fenders; 4.6 centre to centre, plus (4) 3 m x 6 m Seaguard fenders

Turning basis: 420 m

Deck loading: 7.2 kPa (150 psf)

Tidal movement

2 m

Marine references

Latitude: 46° 23' N

Longitude: 63° 7' W

Port services

- Lighting
- Fresh water
- Supplies, bunker and diesel fuel, gas and lubricants
- Hospital (2 km from port)
- Airport (4 km from port)
- Canada Customs (CSO Certified)
- Port operations personnel/security (ISPS)
- Pilotage (compulsory)

PORT CHARLOTTETOWN

P.O. Box 1117

1 Stan MacPherson Way
Charlottetown, PE C1A 7M8
CANADA

Fax: 902 566-1809

www.portcharlottetown.com

Business contact:

Corryn Clemence
Business Development Manager
corryn@portcharlottetown.com
902 894-4837

AWARDS

Travel + Leisure readers ranked
Cape Breton Island:

#1 Island Destination in Canada
and the Continental United States

#3 of Top Ten Islands Overall


Sydney

There's a reason so many prominent cruise lines sail into Sydney, the historic capital of Cape Breton Island. Located on the northeastern tip of Nova Scotia, on Canada's east coast, and connected to the mainland by the Canso Causeway, Cape Breton Island has established itself as one of the top scenic and touring destinations in the world. Explore and experience all that the island has to offer. Take part in outdoor adventures, including golf, hiking, cycling, boating, fishing and whale watching. Learn about and enjoy the area's rich Gaelic, Aboriginal and Acadian cultures and histories. And take in the island's awe-inspiring land and seascapes. You'll never want to leave!



INVESTMENTS

Construction of a 2nd berth in Sydney is expected to be completed by the 2018 fall season.



HIGHLIGHTS

- Experience life in an 18th century fortified town at the Fortress of Louisbourg National Historic site, the largest historical reconstruction in North America.
- Sailing, boating or kayaking on Bras d'Or Lake — Canada's big and beautiful inland sea. A world-renowned UNESCO designated site.
- Celebrate Cape Breton's Gaelic history at the Highland Village Museum, a living history museum and cultural centre.
- Grab your camera and head out on the Cabot Trail, one of the most scenic and breathtaking drives in the world.
- Visit the Joan Harriss Cruise Pavilion, home of the world's largest fiddle.
- Head to Baddeck and learn about the life and work of scientist, inventor and humanitarian Alexander Graham Bell.
- Head underground and take a tour of the Cape Breton Miner's Museum that pays tribute to the region's long and rich history of coal mining.
- Enjoy a relaxing walking tour of the Colonial Town of Old Sydney, founded by Loyalists who fled the American Revolution.
- Take in the history and culture of the Mi'kmaq with a walk down the Goat Island trail, complete with interpretive panels and animators.

PORT OF SYDNEY DEVELOPMENT CORPORATION

60 Esplanade
Sydney, NS B1P 1A1
CANADA
Fax: 902 564-0911
www.portofsydney.ca

Business contacts:

Bernadette MacNeil
Manager, Cruise Marketing
& Development
902 564-4377
bernadette@portofsydney.ca

Jonathan Keigan
Operations Manager
jonathan@portofsydney.ca
902 564-9775

PORT SERVICES AND AMENITIES

Berth #1

275 m

Deck elevation

3 m

Maximum depth

12 m

Alongside depth

12 m

Turning basis

800 m

Tidal movement

0.9 m to 1.5 m

Marine references

Latitude 46° 8' 31.3152" N
Longitude 60° 11' 58.9848" W

Port services

- Fresh water
- Supplies, bunker and diesel fuel, gas and lubricants
- Minor repairs
- Hospital
- Airport
- Stevedoring
- Canada Customs (CSO Certified)
- Port operations personnel/security (ISPS)
- International garbage disposal
- Grey/black water/sludge removal
- Pilotage services (compulsory)
- Crew lounge



Halifax

Located in the heart of Atlantic Canada, Halifax is a diverse harbour city where big city living meets small town hospitality. Halifax's rich history surrounds a compact and vibrant downtown core that boasts an invigorating cultural scene with fabulous restaurants, showcasing a variety of culinary delights and an outstanding selection of seafood and local wines. Discover trendy galleries and boutiques, award-winning craft breweries, and fascinating museums, not to mention one of the world's longest downtown boardwalks. Just a stone's throw away are a number of exciting outdoor activities to enjoy in nature. Don't miss the many enticing shore excursions Halifax has to offer, including a visit to the world-famous Peggy's Cove. Halifax and everything around it will touch your soul and take your breath away.





HIGHLIGHTS

- Halifax Harbour is the second largest natural harbour in the world.
- Peggy's Point Lighthouse, Nova Scotia's most celebrated lighthouse in the vibrant fishing village of Peggy's Cove.
- Go back to 1869 at the Halifax Citadel National Historic Site.
- Experience the legend of the Titanic at the Maritime Museum of the Atlantic.
- Walk through 6.5 hectares of rare flowers and trees, historic statues, and sparkling fountains at the Victorian Public Gardens.
- Pier 21, gateway for one million immigrants from 1928 to 1971, now hosts the Canadian Museum of Immigration. It was also the departure point for 500,000 Canadian military personnel during WWII.
- Visit the Halifax Seaport Farmers' Market, the longest continuously operating farmers' market in North America.
- Old Town Lunenburg, a UNESCO World Heritage Site. See tall ships, vividly coloured historic homes, and artisan boutiques along the waterfront.
- Grand Pré, Canada's 16th UNESCO World Heritage Site, offers a fascinating cultural and culinary experience.
- Indulge in the Good Cheer Trail and the Seafood Trail culinary tours. Bring your appetite!
- Find unexpected treasures in local shops, galleries, and boutiques and take a piece of Nova Scotia home with you.

PORT SERVICES AND AMENITIES

Piers 20–22

Berth: 611.5 m
Depth: 12.5 m
Tidal movement: 1.5 m

Pier 23

Berth: 213 m
Depth: 10 m
Tidal movement: 1.5 m

Marine references

Latitude: 44° 38' 29.22" N
Longitude: 63° 33' 59.1264" W

Port services

- Fresh water
- Airport
- Hospital
- Bunker and diesel fuel
- Grey/black water/sludge removal
- Hydraulic gangways
- International garbage removal
- Pilotage services (compulsory)
- Canada Customs (CSO Certified)
- Ship building/repair
- Port operations personnel/security (ISPS)
- Ship chandler (marine supplies)
- Shore power
- Stevedoring
- Tugs

HALIFAX PORT AUTHORITY

P.O. Box 336
Halifax, NS B3J 2P6
CANADA
Fax: 902 426-7335
www.cruisehalifax.ca

Business contacts:

Catherine McGrail, MBA, PPM
Vice President Operations, Interim
cmcgrail@portofhalifax.ca
902 426-4069

Sarah Rumley
Brand & Marketing Coordinator
srumley@portofhalifax.ca
902 426-1285

*cruise*halifax.ca


AWARD

Voted one of the top
3 transit ports in the world
by Seatrade Insider

Saint John

Gateway to the famous Bay of Fundy, the historic seaport of Saint John, New Brunswick, is bustling with activity. Surrounded by many natural wonders, the vibrant city of Saint John is alive with history and culture. Pick up a unique, local memento at the Saint John City Market — the oldest continuing public market in North America. Watch the phenomena of the reversing rapids, visit the New Brunswick Museum or take a few hours and explore the St. Martins sea caves. A world of eco-adventures is just begging to be discovered in our region. Don't leave without a visit to the Hopewell Rocks and beautiful Fundy National Park. Saint John, or as the locals call it, Saint Awesome!





HIGHLIGHTS

- Perfectly located in the heart of uptown Saint John, New Brunswick's two new and modern cruise terminals allow passengers to start exploring within minutes of disembarkation.
- The Hopewell Rocks are a must see, where you can take a walk on the ocean floor at low tide!
- The Bay of Fundy is known for the highest tides on the planet. The amount of water in one tide cycle would fill and then empty the Grand Canyon!
- Explore the St. Martins sea caves. Tucked in spectacular red sandstone cliffs, the St. Martins sea caves are natural wonders created by tidal erosion.
- Shop the Saint John City Market. Find a unique, local memento at the oldest continuing public market in North America.
- Visit the New Brunswick Museum. Discover our region's heritage, examine fossils from a unique geological past and see the Bay of Fundy tides in action.
- Explore a billion years of the earth's history with a visit to Stonehammer Geopark, the first North American geological park, a designated UNESCO site.

PORT SERVICES AND AMENITIES

Saint John is perfectly suited to handle up to 3 large cruise vessels. The Marco Polo Cruise Terminal and Diamond Jubilee Cruise Terminal were purpose-built and greatly enhance the experience for cruise guests visiting the spectacular Bay of Fundy region.

Marco Polo Cruise Terminal – built in 2009

Berth: 388 m
Depth: 10.4 m
Tidal movement: 8.8 m

Diamond Jubilee Cruise Terminal – built in 2012

Berth: 340 m
Depth: 10.4 m
Tidal movement: 8.8 m

Long Wharf Terminal – large seasonal tent

Berth: 310 m
Depth: 10.7 m
Tidal movement: 8.8 m

Marine references

Latitude: 45° 16' 7.392" N
Longitude: 66° 3' 42.912" W

Port services

- Fresh water
- Fuel
- Ship chandler – marine suppliers
- Airport
- Stevedoring
- Tugs
- Canada Customs (CSO Certified)
- Port operations personnel/security (ISPS)
- Customs House Brokers
- International garbage disposal
- Grey/black water/sludge removal
- Pilotage services (compulsory)

PORT SAINT JOHN

111 Water Street
Saint John, NB E2L 0B1
Fax: 506 636-4443
www.sjport.com

Business contact:

Natalie Allaby
Cruise Development Manager
nallaby@sjport.com
506 977-3456



Niche Ports of Atlantic Canada

Visit Baddeck and Bras d'Or Lake, described as a "basin ringed by indigo hills laced with marble." Head to St. Andrews and see the former summer home of Franklin D. Roosevelt. Step aboard the tall ship *Hector* in Pictou. Visit France's oldest overseas territory at Saint-Pierre et Miquelon, just miles from our shores! Explore North America's only authenticated Viking settlement in Newfoundland and Labrador. Watch polar bears in their natural habitat in the Torngat Mountains National Park. Whether sailing into Georgetown, Shelburne, Summerside, or New Brunswick's Acadian Peninsula, your cruise to Atlantic Canada will exceed your expectations. Its natural beauty will fill you with awe; its shops and local products will delight you; its galleries, museums, and other attractions will impress you; and the kindness of its people will fill your heart. When your ship leaves port for home, you'll wonder why you hadn't visited sooner.



ACADIAN PENINSULA

Melanie Colpitts
506 633-1224
melanie@aquilatours.com
www.peninsuleacadienne.ca

NICHE PORTS OF CAPE BRETON ISLAND

Mark Barber
1 888 562-9848
www.cbisland.com

GEORGETOWN PORT

902 652-2770
www.georgetownport.ca

PORT OF PICTOU

Geralyn MacDonald
902 755-8315

Michelle Young
902 485-4372

www.townofpictou.ca

PORT OF SHELBURNE

Chris Abbott
902 875-2991, ext. 9
tourism@town.shelburne.ns.ca
www.shelburneandlockeport.com

TOURISME SAINT-PIERRE ET MIQUELON

Malika Halili
05 08 41 02 00
info@tourismespm.com
www.spm-tourisme.fr

ST. ANDREWS & GRAND MANAN

Abby Pond
info@bayoffundystartshere.com
www.bayoffundystartshere.com

PORT OF SUMMERSIDE

Arnold Croken
902 439-4979
acroken@portofsummerside.com
www.portofsummerside.com

PORTS ON THE COAST OF NEWFOUNDLAND & LABRADOR

Claire Sullivan
709 738-7530
info@cruisetheedge.com
www.cruisetheedge.com



HIGHLIGHTS

- In Cape Breton, hike up the Skyline Trail for a spectacular view of the world-famous Cabot Trail.
- Georgetown port offers 32 miles of navigable rivers, suitable for zodiacs, canoes, kayaks and boats.
- Hector Heritage Quay in Pictou. Learn about the 189 brave Scottish immigrants who made the perilous voyage in 1773.
- When in Shelburne, visit the Black Loyalist Heritage Centre in nearby Birchtown, to learn about their journey from Africa, to the American colonies, and finally to Nova Scotia.
- Return to the days of prohibition in Saint-Pierre et Miquelon where bootleggers set up shop to smuggle alcohol into the US and Canada.
- Visit Kingsbrae Garden in St. Andrews for a guided tour through beauty and time. Enjoy high tea prepared by our award-winning chef.
- While in Summerside visit the Wind Energy Institute of Canada, have lunch at the Wind & Reef Restaurant, and see the longest natural sedimentary rock reef in North America.
- A visit to the Acadian Peninsula will let you immerse yourself in Acadian culture dating back to the Acadian deportation of 1755, its churches, museums and art galleries.
- Newfoundland and Labrador's authentic Viking site and site of the first ever transatlantic wireless signal. Its 29,000 km of coastline, and distinct culture shaped by musicians and artists.

PORT SERVICES AND AMENITIES

For further details on port services and amenities found in each of Atlantic Canada's niche ports, please visit cruiseatlanticcanada.com.

AWARDS

Excellence in Service Award,
The World Residences at Sea (2012)

Gold Medal Winner, World-Wide
Mustard Competition (2012)

10 Best Northeastern Small
Towns, USA Today Reader's
Choice (2017)

Home of the "Best Lobster Roll
in New England"

Described as The Little Town That
Might by *The Atlantic*

Eastport

Consisting entirely of islands, the City of Eastport is the easternmost city in the United States. Eastport embodies America at its most natural, most serene, and most inviting. Surrounded by the waters of Passamaquoddy Bay, it is the city where the sun first rises. From the shores of Eastport you can watch deer, eagles, seals, and whales play in their natural environment. Eastport offers a storied, historic waterfront. With 28 buildings on the National Register of Historic Places, the downtown area is an easy walk from both Breakwater and Fish Piers. Here you will find a thriving arts community with many unique galleries and artisan shops, as well as restaurants offering fresh, locally caught seafood.



INVESTMENTS

The Breakwater Terminal Pier in downtown Eastport began reconstruction in 2015 and reopened in July 2017.

Installation of a new \$200,000 float system.

The Eastport Port Authority built a new Welcome Center in 2014 to house the offices of the Port Authority, U.S. Customs and Border Protection, and the Chamber of Commerce, in addition to public restrooms and a conference space — all in one place.



HIGHLIGHTS

- Downtown Eastport is both a working waterfront and the location of the city's restaurants, shops, and galleries.
- Eastport is home to Old Sow, the largest natural whirlpool in the Western Hemisphere.
- Visit Raye's Mustard Mill and Museum. Quaint and authentic, winner of numerous awards, it is the only remaining traditional stone-ground mustard mill in North America.
- Sipayik, the Pleasant Point Passamaquoddy Bay Reservation, hosts a three-day Indian Days celebration every August.
- Hike the trails of Shackford Head State Park and take in the spectacular views of Cobscook Bay.
- Hop on a tour bus to Roosevelt Campobello International Park in New Brunswick and visit the summer retreat of FDR and Eleanor Roosevelt.
- The West Quoddy Head Lighthouse in Lubec is the easternmost point in the U.S.
- U.S. Coast Guard Station Eastport, U.S. Customs & Border Protection, Eastport Port Authority, and the Harbor Master's Office located at the head of the Breakwater Terminal make clearance into the U.S. a smooth experience.



PORT SERVICES AND AMENITIES

The Eastport Port Authority provides custom shore excursions for cruise lines with no need for third party ground services.

Breakwater Terminal

Concrete with composite pilings
Length: 420 ft; w/dolphin 650 ft
Width: 100 ft
Depth: 45 ft MLW
Vessel capacity: 800 ft
Accessible gangway

Estes Head Terminal

Concrete with steel pilings
Length: 635 ft; w/dolphin 900 ft
Depth: 65 ft MLW
Vessel capacity: 1000 ft
Accessible gangway

Fish Pier

Concrete with wood pilings
Length: 200 ft
Depth: 12 ft
Vessel capacity: 180 ft
Floating docks

Anchorage location

Friar Roads

Marine references

Latitude: 44° 54' 27.4464" N
Longitude: 66° 59' 2.5296" W

Docking information

Pilots available for docking:
Eastport Pilots USA – 207 853-6020
Quoddy Pilots USA – 207 263-6403

Port services

- Year-round docking capability
- 49-passenger tour bus
- Fuelling capabilities
- Fresh water and sewer
- Whale watching
- Live lobster
- Eastport Municipal Airport
- Calais Regional Hospital (25 miles)
- Bangor International Airport (120 miles)

EASTPORT PORT AUTHORITY

141 Water Street
Eastport, ME 04631
USA
www.portofeastport.org

Business contacts:

Christopher Gardner
Executive Director
director@portofeastport.org
207 853-4614

Chris Brown
Cruise/Tour Operations
cbrown5@aol.com
954 295-5056



AWARD

#2 of 5 U.S. & Canada
Destinations, Cruisers' Choice
Cruise Critic (2016)

Bar Harbor

Adventure, romance, a magnificent rock-bound coastline and soaring granite cliffs — experience the unique charm of Bar Harbor. Surrounded by Acadia National Park and located at the edge of the sea, we have welcomed visitors for more than one hundred years, and now we welcome you! Not exactly a well-guarded secret, yet not too crowded, Bar Harbor is a Maine/New England vacation spot beyond compare. So grab your family and head to the park, explore the bay, hike, bike or snowshoe the Carriage Trails, and take in the local festivals. No matter the season, Bar Harbor is the perfect spot to have fun, relax, stay fit, and make great memories.





HIGHLIGHTS

- Warm summer days and cool summer evenings await in Bar Harbor, the largest town on Mount Desert Island (pop. 5235).
- The Island is one of the largest on the U.S. east coast (28 miles across), with more than 127 miles of hiking trails, the scenic 27-mile Park Loop Road, and 45 miles of carriage roads.
- The entrance to Acadia National Park, home to over 50,000 acres of protected nature, is less than a mile from downtown Bar Harbor.
- At 1532 feet, Cadillac Mountain is the first place to see the sun rise in the continental U.S., from October 7 to March 6.
- Somes Sound is the only fjord in the northeastern U.S.
- Three island towns — Bar Harbor, Tremont, and Mount Desert — have lighting ordinances to protect the quality of the night skies.
- The Hancock County-Bar Harbor Airport is 12 miles away, and the Bangor International Airport is 50 miles away.
- Over 125 cruise ships arrive in Bar Harbor every year.
- More than 5,316,000 lobsters are enjoyed every year.
- Inspired by its natural beauty, past prominent visitors to the island, such as the Astors, Rockefellers, Vanderbilts, Carnegies, and Morgans, soon became summer residents known as “rusticators.”



PORT SERVICES AND AMENITIES

Tendering for foreign flagged vessels is available at Harbor Place. U.S. flagged vessels may dock or tender at the municipal dock.

Marine references

A
Latitude: 44° 23' 35" N
Longitude: 68° 11' 32" W

A1
Latitude: 44° 23' 37" N
Longitude: 68° 11' 36" W

A2
Latitude: 44° 23' 19" N
Longitude: 68° 11' 29" W

B1
Latitude: 44° 24' 24" N
Longitude: 68° 12' 08" W

B2
Latitude: 44° 24' 21" N
Longitude: 68° 12' 43" W

Pilots

Will board the vessel in one of two locations:

If arriving from the south:
Latitude: 44° 17' 36" N
Longitude: 68° 7' 48" W

If arriving from the east:
Latitude: 44° 18' 36" N
Longitude: 68° 5' 12" W

BAR HARBOR MAINE

Business contact:

Charles A. Phippen
Harbor Master
207 288-5571
bhhmaster@barharbormaine.gov

BAR HARBOR CHAMBER OF COMMERCE

P.O. Box 158
Bar Harbor, ME 04609
USA
www.visitbarharbor.com

Business contact:

Martha Searchfield
Executive Director
207 801-2566, ext. 11
martha@barharborinfo.com



Camden Rockland

AWARDS

Camden:

10 Prettiest coastal towns in Maine, *New England Today*, *Yankee Magazine* (2017)

Top 10 Happiest Seaside Towns in America, *Coastal Living Magazine* (2017)

Cooliest Small Towns, *Budget Travel* (2013)

Rockland:

20 Best Small Towns to Visit, *Smithsonian Magazine* (2017)

Winner, Best Places to Live in Maine, *Down East Magazine* Readers' Choice (2017)

Top 9 Best Foodie Towns in the U.S., *The Daily Meal* (2012)

Located on the clear blue waters of Penobscot Bay, the Camden/Rockland Region is known as the “Jewel of the Maine Coast.” There is something for everyone here: sailing, shopping, dining, hiking, biking and so much more! A quintessential seaside town, Camden is rich in history, local shops, and art galleries. Rockland is home to historic lighthouses, fine arts, and museums. With two eclectic main streets to visit, a sophisticated arts scene, and a fleet of schooners, the region is also a culinary mecca for food aficionados. The port is a great place to land, providing easy access to a variety of exciting experiences to choose from, both on land and at sea, all within a 30-mile radius.



INVESTMENTS

New 80-foot gangway at Rockland Harbor that meets all ADA guidelines



HIGHLIGHTS

- Home to several National Historic Landmarks, including nine schooners, the historic sailing vessels of the Maine Windjammer fleet, as well as the Olson House in Cushing (Wyeth fame), and the Camden Public Library and Amphitheatre.
- Discover a dynamic arts scene with museums, local art galleries, and studios. Join the Rockland First Friday Art Walks, May-November.
- Visit the Farnsworth Art Museum and Wyeth Center's collection of more than 15,000 works.
- Owls Head Transportation Museum's impressive collection of antique autos, planes, and cycles.
- Visit the Maine Lighthouse Museum and 16 lighthouses in our region.
- Sail aboard a historic schooner and see spectacular coastline, islands, and mountains.
- Stroll down the two distinctive downtown main streets of Camden and Rockland.
- Rockland is the lobster capital of the world and home to the annual Maine Lobster Festival.
- Enjoy James Beard award-winning restaurants and a burgeoning foodie scene.
- Artisanal farms, vineyards, distillery and craft breweries, all located within a 30-mile radius of the Port of Rockland.
- The Robert Langlais Art Trail and Sculpture Preserve (open in fall 2017).

PORT SERVICES AND AMENITIES

- Small dock for vessels up to 14 ft draft and roughly 220 ft in length.
- Public landing is a float system, depth at landing is between 8 ft and 15 ft.
- Two ramps are leading up to the dock, one of which is ADA compliant.
- Anchorage has a charted depth from 20 ft at the westerly end, and 50 ft at the easterly end.
- Two shipyards available for parts and repairs within the harbour include North End Shipyard, and Rockland Marine in the south end.

Tidal movement

Minimal

Marine references

Latitude: 44° 6' 13" N

Longitude: 69° 6' 33" W

Chart #13307

Dominant winds are out of the south during the summer months, northeasterly in the winter.

- Free Wi-Fi at the Harbor Master's office
- Onsite Visitor Information services available for every ship visit
- Onboard Visitor Information services (requires advanced coordination with Chamber of Commerce)

PENOBSCOT BAY REGIONAL CHAMBER OF COMMERCE

P.O. Box 508
Rockland, ME 04841
USA
www.camdenrockland.com

Business contacts:

Tom Peaco
Executive Director
207 596-0376
tom@camdenrockland.com

Elizabeth Burrell
Operations Manager
207 596-0376
elizabeth@camdenrockland.com



AWARDS

#3 US Destinations on the Rise,
TripAdvisor (2017)

Best Places to Live, AARP (2011)

America's Foodiest Small Town,
Bon Appétit (2009)

America's Most Livable City,
Forbes Magazine (2009)

Portland

Lighthouses and lobsters, waves crashing on the rocky shore — these are the enduring images that come to mind when thinking of Maine's classic seacoast. In Greater Portland, you'll experience the quintessential Maine coast in perfect harmony with urban sophistication that's creating quite a stir! Downtown Portland is a historic seacoast town with a funky vibe, working waterfront, loads of galleries, hundreds of one-of-a-kind shops, breweries, concert venues, and award-winning restaurants that serve everything from classic lobster rolls to exotic nouvelle cuisine. Explore our Downtown Arts District, Historic Old Port, parks and distinctive neighborhoods.



INVESTMENTS

Portland Ocean Terminal:

Installation of a new fender system along with a comfort centre for guests and crew.

Ocean Gateway:

A place for the crew to relax with couches and Wi-Fi.

Both locations will have an area for the cruise lines to sell tours that have not been filled using the ship voucher program.

Future investments will be made to ensure the largest ships can dock at the Ocean Gateway Port.



PORT OF PORTLAND MAINE

40 Commercial Street
Portland, ME 04101
USA
www.cruiseportlandmaine.com

Business contacts:

Robert Leeman
Marketing Manager
207 233-0350
bob@cruiseportlandmaine.com

Kathy Alves
Port Manager
207 232-8523
kra@portlandmaine.gov



HIGHLIGHTS

- Portland's Old Port is both a working waterfront and a shopping, dining, and entertainment district. Just steps from the water, take a stroll down the cobblestone streets and enjoy the quaint charm of this city.
- Freeport is a beautiful coastal Maine village with over 170 upscale outlets, designer shops, eclectic boutiques, fantastic restaurants, and casual cafés. Home of the world famous L.L. Bean flagship store.
- Kennebunkport is a picturesque seaside village, with premium shopping, restaurants that range from classic Maine clam shacks to fine dining, and unforgettable vistas in every direction. Here you will find whale watching and fishing boats for a day on the ocean, and kayaks for exploring the river.

PORT SERVICES AND AMENITIES

Portland Ocean Terminal

Concrete with wood pilings
Length: 1000 ft
Width: 50 ft
Depth: 35 ft MLW
Accessible gangway
Fresh water

Ocean Gateway

Pier 2 Berth 1

Concrete with steel pilings
Length: 400 ft; w/dolphin 600 ft
Depth: 35 ft MLW
Accessible gangway
Fresh water

Ocean Gateway

Pier 2 Berth 2

Floating dock system
Length: 1200 ft
Float: 120 ft x 50 ft
Fresh water

Anchor stations

Two safe anchoring points indicated on the marine chart

Pilots

Obligatory

Docking information

All vessels operating in Portland Harbor must have a pilot on board. All vessels requiring tug services in berthing are required to have a Docking Master onboard.

Marine references

Latitude: 43° 39' 35.01" N
Longitude: 70° 14' 47.9976" W

Port services

- Portland International Jetport (PWM), Amtrak train station, and bus station (10 minutes from port)
- Fuelling capabilities
- Farm fresh produce
- Live lobster
- Shore side screening
- Bunkers by land or sea



AWARDS

Top 10 Best Cities for Families,
Family Vacation Critic (2013)

#3 — The Nation's Most-Walkable
Cities, RedFin (2016)

Most Efficient Port Facilities,
Cruise Insight Magazine (2014)

Best Turnaround Destination,
Cruise Insight Magazine (2014)

Boston

One of America's oldest and most historic cities, Boston is also a 21st century powerhouse. Visit revolutionary landmarks along the Freedom Trail, stroll from Boston Common to the Faneuil Hall Marketplace, or tour Fenway Park, the oldest ballpark in Major League Baseball. Neighborhoods such as the North End, Beacon Hill, and the Back Bay offer unique flavours, sights and sounds for every taste. Venture across the Charles River to Cambridge and enjoy the iconic grounds of Harvard University and MIT. Boston is a city where tradition and innovation blend to create a unique cosmopolitan destination.



INVESTMENTS

Over \$17 million spent since 2010 on terminal enhancements.

Future renovations include way-finding projects, pier stabilization, facility beautification, cruise passenger parking, and pedestrian movement projects.



HIGHLIGHTS

- One of the oldest cities in the U.S. and home of the American Revolution.
- Bursting with culture and history, walk the Freedom Trail and see Paul Revere's House.
- Visit one of the area's many historical sites and museums, including: the Museum of Fine Arts, Harvard University's Fogg Museum, Sackler Museum, and Busch-Reisinger Museum, the Harvard Museum of Natural History, the Museum of Science, and the John F. Kennedy Presidential Library and Museum.
- Home to two of the top universities in the world, Harvard and MIT, and dozens of other world-renowned universities, colleges, and institutes.
- Over 30 farmers markets and some of the best seafood in America!
- Re-enactment of the Boston Tea Party (every December 16).
- Faneuil Hall Marketplace, founded in 1742, known as Boston's central meeting place.
- Boston's North End neighborhood, famous for award-winning authentic Italian food.
- The Back Bay area, famous for more than a dozen different architectural styles, including several indigenous to Boston, as well as high-end shopping.
- Fenway Park, the oldest baseball park in Major League Baseball.

PORT SERVICES AND AMENITIES

Flynn Cruiseport Boston is New England's principal home port for Holland America Line, Norwegian Cruise Line, and Royal Caribbean International. The port can accommodate up to three cruise ships at the same time. Boston Logan International Airport is 20 minutes by taxi and many of the city's best-known sites are within a 20-minute walk.

Cruise berths

Homeport and port of call services
3 berths
2 terminals
3600 continuous feet of berth

Navigation

Approach: pilot station to berths #4-5 is 8nm
Channel depth: 40 feet MLW with a +/-9 foot tide
Tugs: not required, can be used at the discretion of the Master
Linesman: required, vendor is Boston Line

Pilots

Obligatory

Marine references

Latitude: 42° 20' 37.32" N
Longitude: 71° 1' 49.8" W
NOAA Chart #13270

Port services

- Taxi service
- Restrooms
- Free Wi-Fi
- Public transportation
- Hubway bicycles

FLYNN CRUISEPORT BOSTON

One Harborside Drive, Suite 200S
East Boston, MA 02128-2909
USA

Business contact:

Michael Vanderbeek
Deputy Port Director
617 946-4414
mvanderbeek@massport.com
www.cruiseportboston.com

AWARDS

Cruise Insight Awards (2011)

- Most Efficient Terminal Operations
- Best Turnaround Port Operations
- Most Efficient Port Services

Independent Sightseeing

- Best Destination Experience

New York City

New York City has something for everyone. Fashionistas can discover the latest trends at boutiques and luxury retailers, foodies can taste the world at one of 24,000 restaurants, and arts and culture aficionados can enjoy the city's more than eight hundred museums and galleries. See terrific plays, musicals, and comedies on Broadway, Off-Broadway, and even Off-Off-Broadway, every day of the week. It's no wonder New York City is a premier year-round cruise port for over one million travellers every year. Home to the top cruise lines, the Brooklyn and Manhattan Cruise terminals are conveniently located and easy to access. So whether you're off to the warm tropics of the Caribbean or Bermuda, heading north to beautiful Canada and New England, or ready for an adventurous voyage across the Atlantic, you're in for an unforgettable experience.





HIGHLIGHTS

- There is always something new to discover every time you visit New York City.
- Great family destination, with plenty of options for entertainment and education.
- Easy to get to with over 1500 daily nonstop flights to three international NYC airports.
- Easy to get around with 24-hour mass transit system — subways, buses, ferries, and cabs.
- Explore by bike, with over 1000 miles of protected bike lanes throughout the city.
- Enjoy food from around the world at one of the city's 24,000 restaurants.
- Get your arts and culture fix at the city's over 800 museums and galleries.
- Enjoy world-class theatre at one of over 100 Broadway and Off-Broadway theatres.
- With over 339,000 retailers, New York City is a shopper's paradise.
- Extend your stay — over 110,000 hotel rooms to choose from.
- New York City boasts 14 professional sports teams, plus hosts top sporting events year-round.
- Always feel at home, with as many as 800 languages spoken — more than anywhere in the world.

PORT SERVICES AND AMENITIES

Manhattan

Maximum ship dimensions for berths

Length: 1000 ft

Width: 150 ft

Draft: 36 ft

Quays

Number: 5

Length: 1040 ft

Depth: 36 ft

Anchorage

- Availability: US Coast Guard Vessel Traffic System (USCG VTS)
- Tugs available: as needed

Tidal movement

5.5 ft

Pilots

Obligatory

Marine references

Latitude: 40° 46' 3.6372" N

Longitude: 73° 59' 48.2028" W

Port services

- | | |
|------------------|--------------------|
| • Security | • Parking |
| • Lighting | • Food service |
| • Waste disposal | • Vending |
| • Electricity | • Full CBP |
| • Maintenance | • Processing areas |

Brooklyn

Maximum ship dimensions for berths

Length: 1135.2 ft

Width: 132 ft

Draft: 33 ft

Quays

Number: 1

Length: 880 ft

Quay: 36 +/-2 ft

Anchorage

- Availability: US Coast Guard Vessel Traffic System (USCG VTS)
- Number of ship tenders allowed: as needed
- Tugs available: as needed, arranged by Port Agent

Tidal movement

0 ft–6.5 ft

Pilots

Obligatory

Port services

- Terminal security: provided by MSA, 212 509-1336 / 646 772-8597
- Fuel: arranged by Port Agent
- Stevedore and waste services
- Lighting
- Electricity
- Maintenance
- Parking
- Full CBP
- Processing areas

NYCRUISE

110 William Street, 6th Floor
New York, NY 10038
USA
www.nycruise.com

Business contacts:

Jennifer Wertz
Vice President, Marketing
212 312-3895
jwertz@edc.nyc

Oscar Roman
Senior Associate
212 618-5714
oroman@edc.nyc



NYCRUISE



CANADA

QUÉBEC

NEWFOUNDLAND
AND LABRADOR

Red Bay

St. Anthony

Havre-Saint-Pierre

Sept-Îles

Bate-Comeau

SAINT LAWRENCE RIVER

Gaspésie

Corner Brook

NEWFOUNDLAND
AND LABRADOR

St. John's

Saint-Pierre
et Miquelon
(FRANCE)

Îles de la Madeleine

Acadian
Peninsula

PRINCE
EDWARD
ISLAND

Sydney

Summerside

Charlottetown

Georgetown

Baddeck

Pictou

Saint John

St. Andrews

Eastport

NOVA
SCOTIA

Halifax

Rockland

Bar Harbor

Boothbay Harbor

Portland

Shelburne

ATLANTIC OCEAN

UNITED
STATES

NEW YORK

MASSACHUSETTS

Boston

Newport

New York

